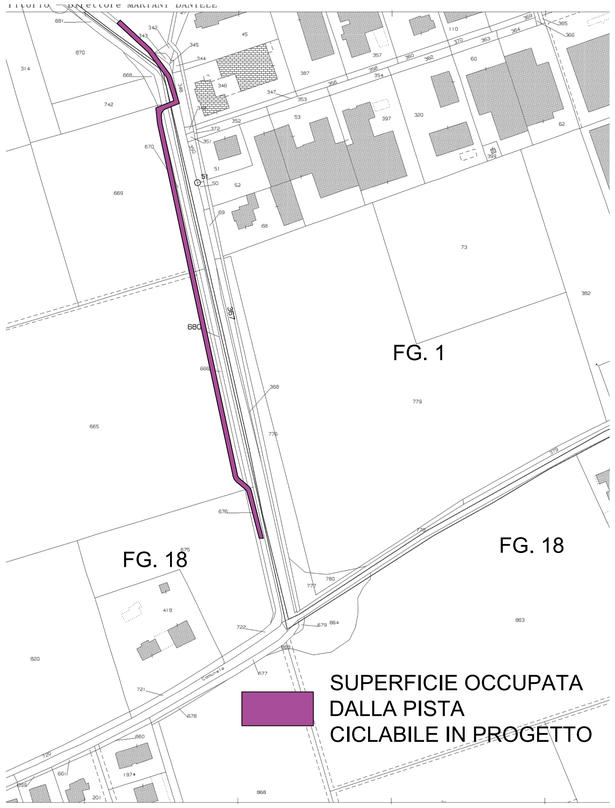

Estratto catastale - fg. 1 e fg.18 - scala 1:2000

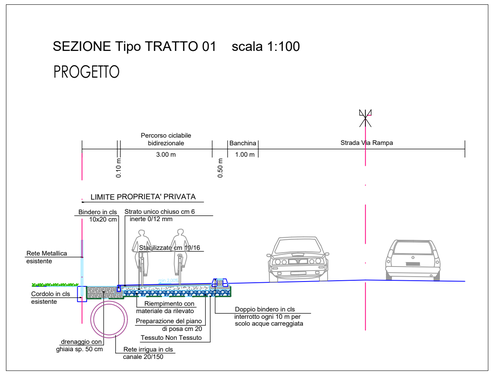

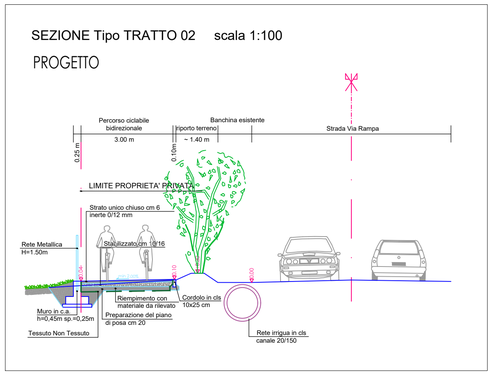

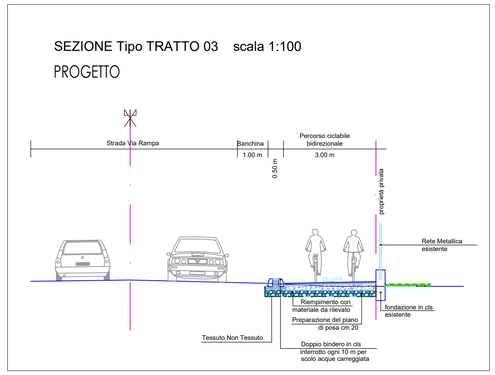

Rilievo via Rampa - PROGETTO - scala 1:1000

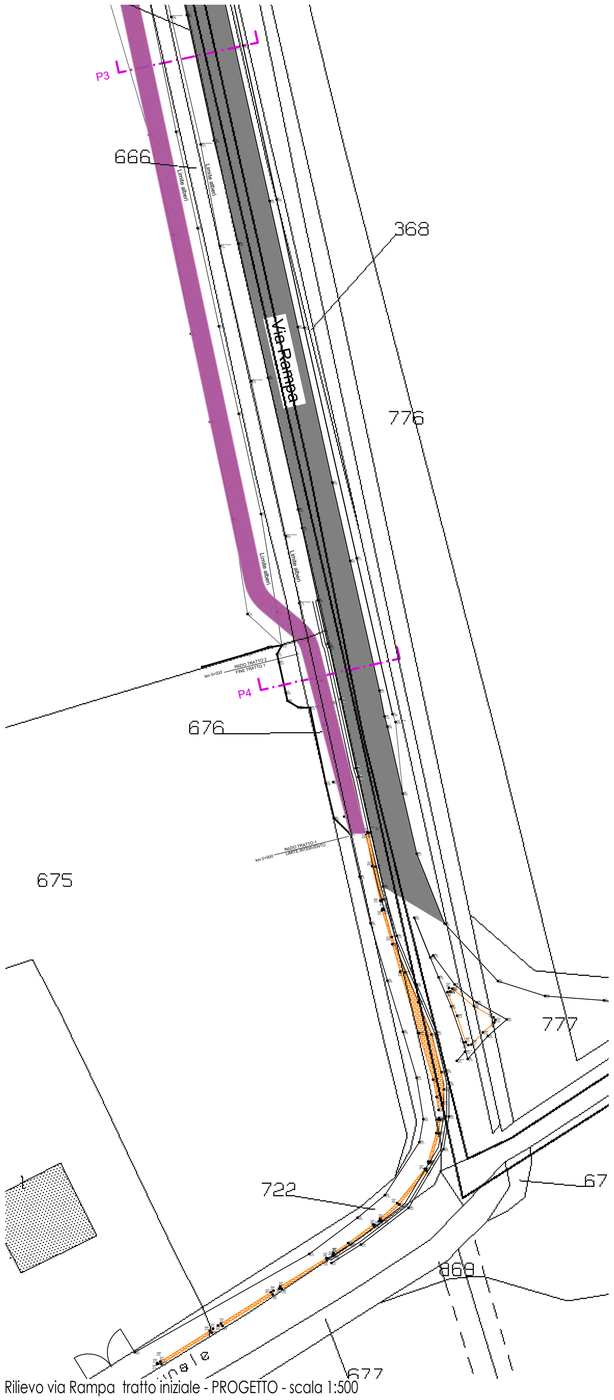

Rilievo via Rampa tratto iniziale - PROGETTO - scala 1:500

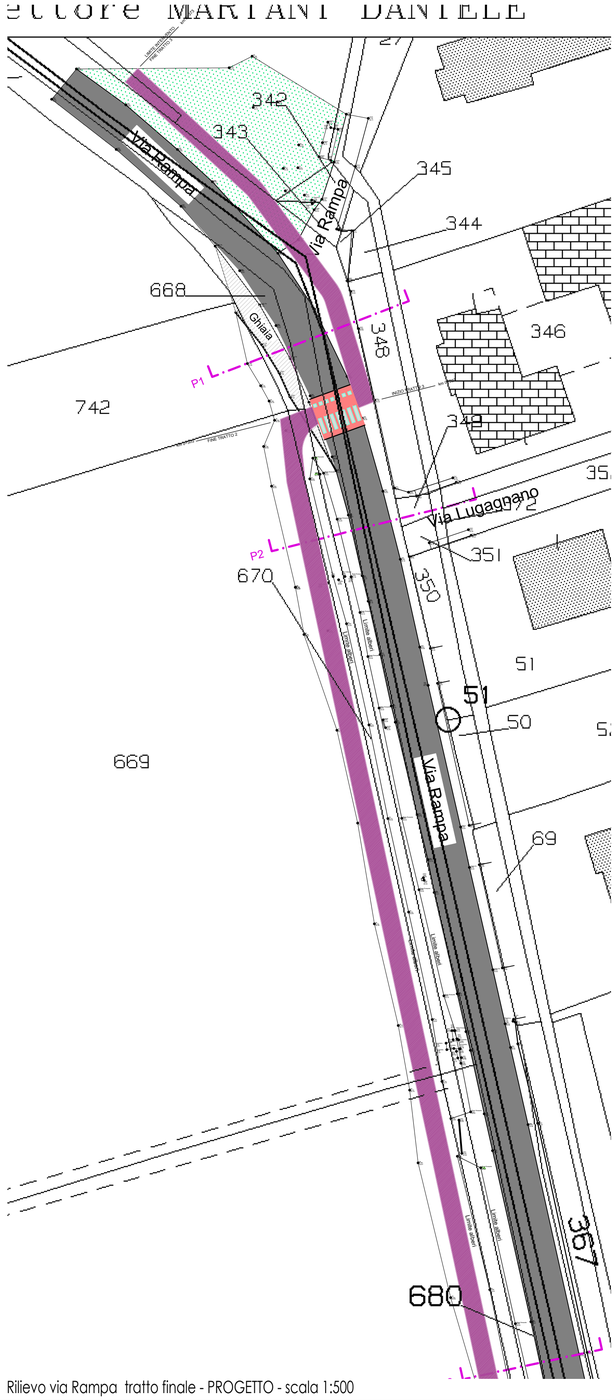

Rilievo via Rampa tratto finale - PROGETTO - scala 1:500

COMUNE DI SOMMACAMPAGNA
PROVINCIA DI VERONA

PROGETTO PER LA REALIZZAZIONE DI UNA PISTA CICLABILE IN VIA RAMPA

PROGETTO DI FATTIBILITA' TECNICO ED ECONOMICA

TAVOLA:	ELABORATO :	SCALA:
003	PLANIMETRIA E SEZIONI - PROGETTO	1:100 1:500 1:1000

PROGETTAZIONE :

Geom. PAOLO FRANCHINI

Dottore in Ingegneria GIANLUCA PAULETTO

VISTO L'AMMINISTRAZIONE IL R.U.P. :

Geom. Paolo FRANCHINI

DATA: 21/09/2023

REV.	DATA	DESCRIZIONE	REDATTO	CONTROLLATO	APPROVATO
E					
D					
C					
B					
A					